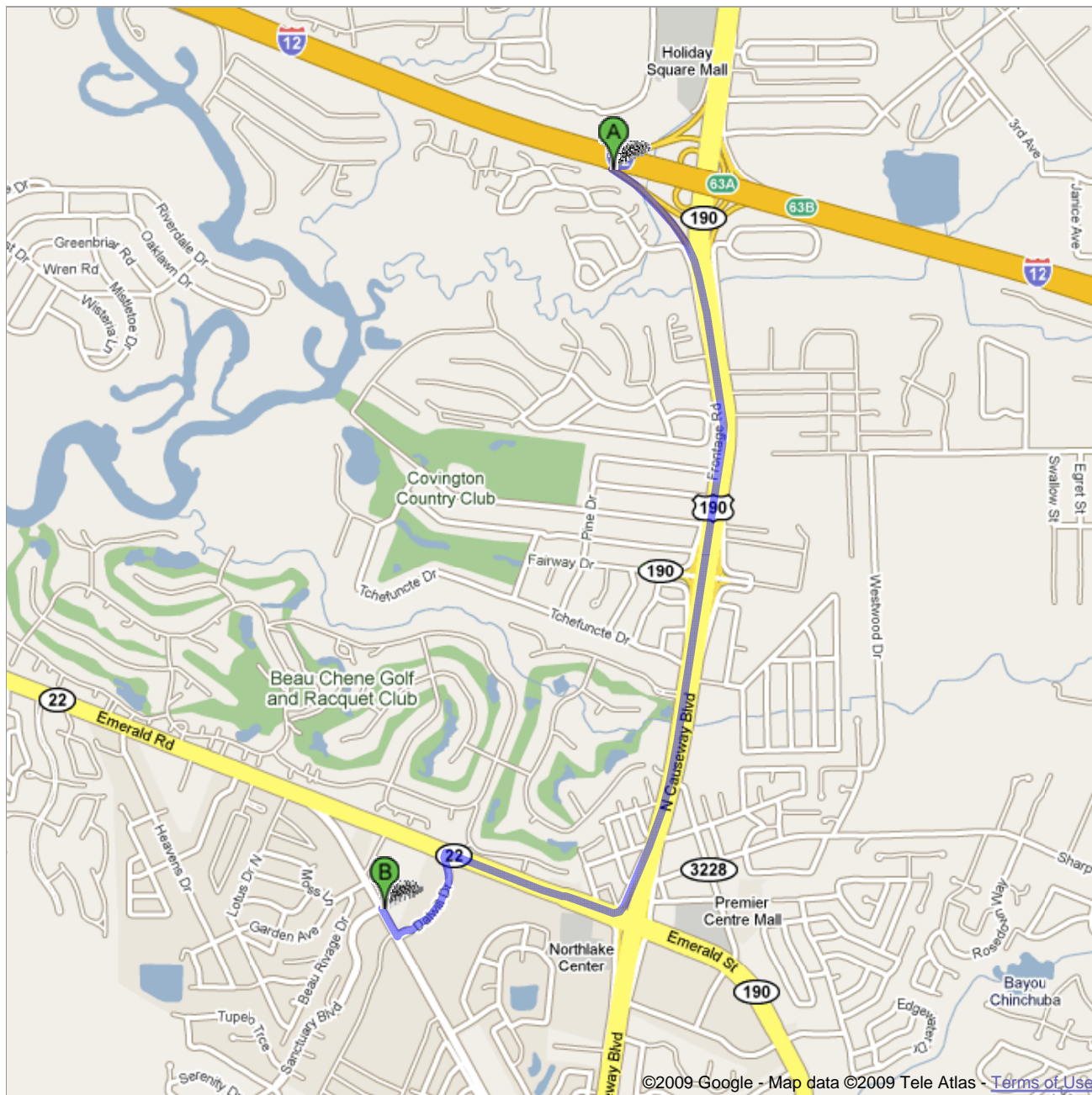











Directions to W Causeway Approach
3.7 mi – about 6 mins

Save trees. Go green!
Download Google Maps on your phone at google.com/gmm



 Exit 63A-B

	1. Head southeast on Exit 63A-B toward Exit 63A	go 479 ft total 479 ft
	2. Take exit 63A to merge onto LA-190/US-190 toward Mandeville About 3 mins	go 2.1 mi total 2.2 mi
	3. Take the LA-22/US-190 exit toward Ponchatoula/Mandeville	go 0.4 mi total 2.6 mi
	4. Turn right at Emerald Rd/LA-22 About 1 min	go 0.6 mi total 3.2 mi
	5. Turn left at Dalwill Dr About 1 min	go 0.4 mi total 3.6 mi
	6. Turn right at W Causeway Approach	go 0.1 mi total 3.7 mi

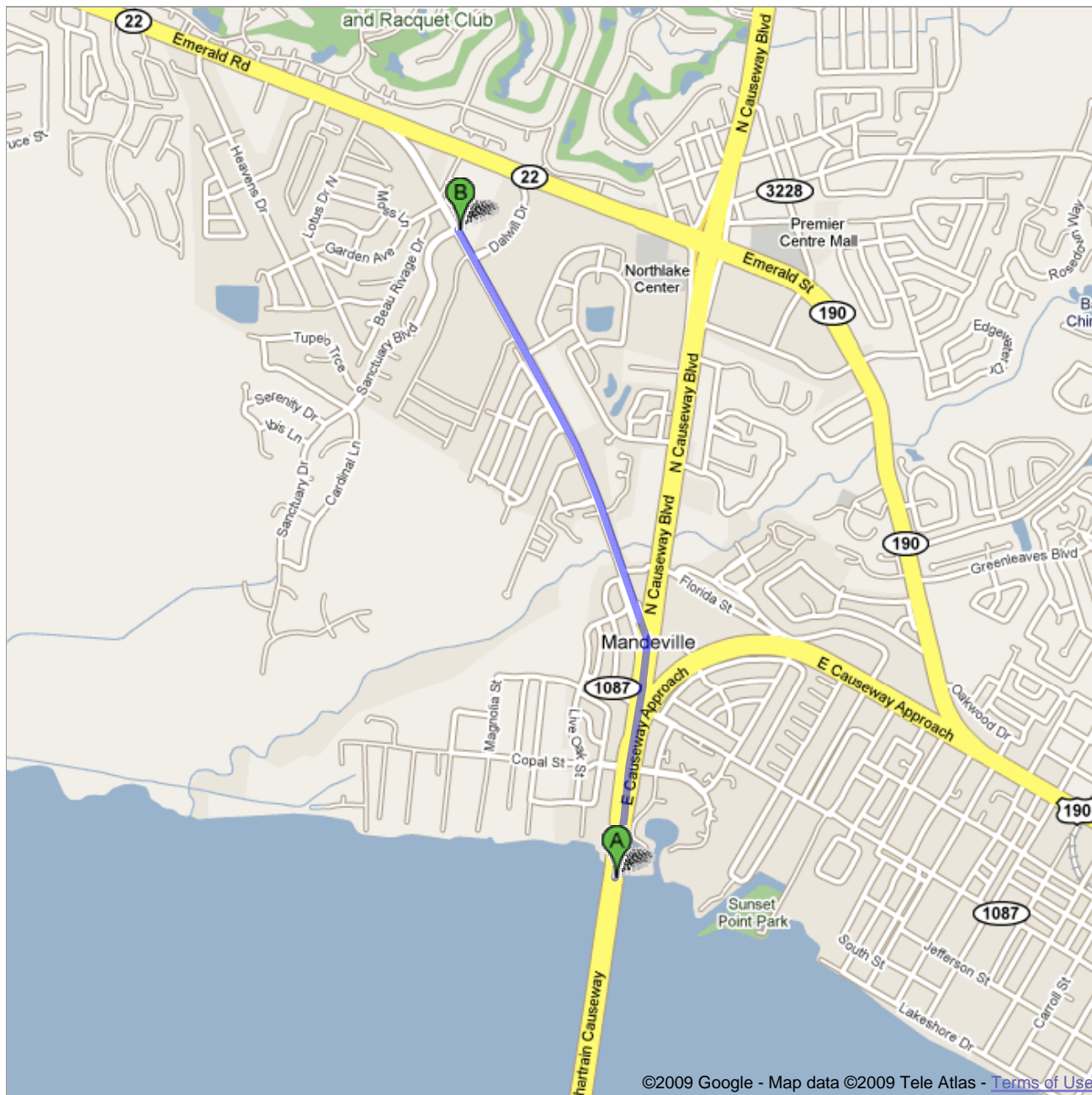
 W Causeway Approach


These directions are for planning purposes only. You may find that construction projects, traffic, weather, or other events may cause conditions to differ from the map results, and you should plan your route accordingly. You must obey all signs or notices regarding your route.





Directions to W Causeway Approach
2.3 mi – about 5 mins

Save trees. Go green!
Download Google Maps on your phone at google.com/gmm



 E Causeway Approach

- | | |
|--|---------------------------|
| 1. Head north on E Causeway Approach | go 0.2 mi
total 0.2 mi |
| 2. Continue straight onto N Causeway Blvd/N Causeway Approach
About 1 min | go 0.4 mi
total 0.6 mi |
|  3. Exit on the left onto W Causeway Approach
About 5 mins | go 1.6 mi
total 2.3 mi |

 W Causeway Approach

These directions are for planning purposes only. You may find that construction projects, traffic, weather, or other events may cause conditions to differ from the map results, and you should plan your route accordingly. You must obey all signs or notices regarding your route.

Map data ©2009 , Tele Atlas